

Shingle Mill  
Multi-Family  
Development

Shinglemill, LLC

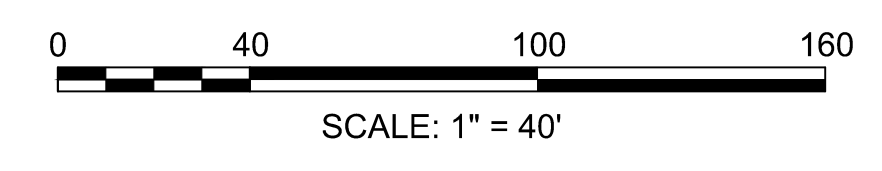
75 - 79 Pond Street  
Rockland,  
Massachusetts


MARK	DATE	DESCRIPTION
PROJECT NO:	J5019-002	
DATE:	02/18/2021	
FILE:	20210202_J5019-002_S&S.DWG	
DRAWN BY:	ALT	
CHECKED:	JTB	
APPROVED:	RAS	

PROPOSED SIGNING &  
PAVEMENT MARKING PLAN

SCALE: AS SHOWN



X- # # #



**NOTES:**  
1. REMOVE ALL EXISTING PAVEMENT MARKINGS WITHIN THE PROJECT LIMITS.

Last Save Date: February 19, 2021 9:17 AM By: THOMAS  
 Plot Date: Tuesday, February 23, 2021 Plotted By: Thomas, Antonia  
 Title: J:\Analysis\Conoco-Rockland Apartments\Drawings\Signing & Striping\20210202\_J5019-002\_S&S.dwg Layout Tab: SS  
 Title Block Location: J:\Analysis\Conoco-Rockland Apartments\Drawings\Signing & Striping\20210202\_J5019-002\_S&S.dwg Layout Tab: SS  
 PLOT 17  
 PLOT USA INC

**TRAFFIC SIGN SUMMARY**

IDENTIFI- CATION NUMBER	SIZE OF SIGN		TEXT	TEXT DIMENSIONS (INCHES)			NUMBER OF SIGNS REQUIRED	COLOR			POST SIZE AND NUMBER REQUIRED	UNIT AREA (S.F.)	AREA IN SQUARE FEET
	WIDTH	HEIGHT		LETTER HEIGHT	VERTICAL SPACING	ARROW RTE. MKR.		BACK- GROUND	LEGEND	BORDER			
R1-1	36"	36"					1				P5-1 1-REQ	9.00	9.00
R3-7	36"	36"					2				P5-1 2-REQ	18.00	18.00
											TOTAL: 27.00 SF		

Shingle Mill  
Multi-Family  
Development

Shinglemill, LLC

75 - 79 Pond Street  
Rockland,  
Massachusetts


MARK	DATE	DESCRIPTION
PROJECT NO:	J5019-002	
DATE:	02/16/2021	
FILE:	20210202_J5019-002_S&S.DWG	
DRAWN BY:	ALT	
CHECKED:	JTB	
APPROVED:	RAS	

**PROPOSED SIGNING &  
STRIPING PLAN**

SCALE: AS SHOWN

**X- # # #**